






Hampton Roads Harbor Race Marks

CCV Racing - Hampton Roads Harbor Marks	Mark	Description	Location	Latitude, ° N	Longitude, ° W
	A	Day Beacon R "4"	Hampton Flats	37.003000	76.338000
	B	Day Beacon G "7"	Hampton Bar	37.003512	76.325517
	C	R N "14"	Hampton Bar	36.996167	76.323333
	D	 Drop Mark	Anywhere	-----	-----
	E	FL R 2.5s 15ft 4M "2"	Hampton Bar	36.983833	76.356167
	F	 HYC Pier Head	HYC Pier Head	37.020000	76.343167
	G	Hampton Flats	CCVR Marker "G"	36.981667	76.381667
	H	R N "20"	Hampton Flats	36.968833	76.367167
	I	Day Beacon G "1"	Hampton Flats	36.985333	76.360000
	J	FL R 2.5s R "2NN"	Newport News	36.967533	76.343747
	K	Q R R "4"	Newport News	36.961797	76.352008
	L	FL R 4s R "6"	Newport News	36.959975	76.357117
	M	FL R 2.5s R "8"	Newport News	36.958403	76.372711
	N	R N "22"	Newport News	36.966167	76.376167
	O	FL R 4s R "10"	Newport News	36.956336	76.398225
	P	Day Beacon G "5"	Hampton River	37.001667	76.323167
	Q	Y N "J"	Shallow Draft Fairway	36.949500	76.373333
	R	FL G 2.5s G "9"	Newport News	36.953906	76.391208
	S	 Drop Mark	Anywhere	-----	-----
	T	Day Beacon R "18"	Hampton Bar	36.979667	76.351167
	U	Q G G "5"	Newport News	36.958167	76.352267
	V	Q G 15ft 3M "11"	Hampton River Tripod	37.007333	76.338667
	W	ISO 6s 52ft R "12"	Middle Ground Light	36.945167	76.391333
	X	FL R 6s R "12"	Norfolk Harbor Reach	36.930000	76.341000
	Y	Y N "H"	Shallow Draft Fairway	36.945833	76.360167
	Z	FL R 2.5s R "8"	Norfolk Harbor Reach	36.950500	76.339500
	<p> HYC Pier Head - Any race which enters or leaves Hampton River, yachts shall pass between day markers "13" and "14"</p>				
	<p> Drop Mark - Mark "D" & "S" are drop marks that race committee may use. They will not be moved after the race has started. Mark "D" May be a windward mark or any other mark of the course. Its range a bearing from the start location will be displayed by the RC on the course board or a chalk board. Mark "S", if used, will be the starting mark adjacent to the RC boat.</p>				
	<p>Version: 20 February 2021</p>				

Southern Chesapeake Bay Race Marks

CCV Racing - S. Chesapeake Bay Marks	Mark	Description	Location	Latitude, ° N	Longitude, ° W
	F	FL 2.5s 18ft 6M "2"	Thorofare Entrance	37.205333	76.382833
	H	FL 6s 30ft 8M HORN	**York Spit Light	37.209500	76.254500
	J	FL G 2.5s "1YR"	York River Channel	37.129167	76.162500
	K	FL R 4s Bell R "2T"	Tail of the Horseshoe	36.974000	76.038167
	L	RW Mo (A) WHIS "HC"	Tail of the Horseshoe	37.022000	76.149500
	M	FL 10s 55ft 19M HORN	Δ Thimble Shoals Light	37.014500	76.240000
	Q	Q R R "22"	East of Old Point	37.002500	76.314500
	T	FL 15s 52ft 11M	**Wolf Trap Light	37.390333	76.189500
	U	FL G 2.5s "1 CC"	Cape Charles Entrance	37.232500	76.051333
	V	FL G 4s "1 BR"	Back River Entrance	37.093667	76.251167
	X	FL G 2.5s "3"	Salt Ponds Entrance	37.053833	76.260833
	Y	Day Beacon R "2"	Off Buckroe	37.033000	76.262500
Z	Oc 4s 58ft	Rear (tall) Range Light	37.017167	76.277833	
** Bay Mark "H" York Spit Light & "T" Wolf Trap Light - are decommissioned - structure and wreckage present at these locations - approach with caution					
Δ Bay Mark "M" Thimble Shoals Light - includes the remains of an earlier screwpile lighthouse immediately EAST of the tower - approach with caution					